

**Departure** Le Grand-Saconnex —  
Aéroport International de Genève

**Destination** 74740 Sixt-Fer-à-Cheval



**Time and distance**

Time: **01h12** including 00h33 on motorways

Distance: **90km** including 60km on motorways

**Costs**

- Toll costs: 3.40 EUR

- Petrol costs: 8.81 EUR





- Road tax cost: 27.00 EUR

**Total costs: 39.21 EUR**


**Your route plan**

		The Swiss motorway road tax is included in the cost calculation (price for 1 year).		
		<b>Departure: Le Grand-Saconnex, Aéroport International de Genève</b>		
1		Continue straight on	<b>0.2km</b>	
			<b>0.2km</b>	<b>00h02</b>
2		Turn left: <b>Route de Pré-Bois</b>	<b>0.3km</b>	
			<b>0.5km</b>	<b>00h03</b>
3		<b>Pass Cointrin</b>	<b>1.4km</b>	
		Continue along: <b>Route de Pré-Bois</b>	(1.2km)	
		Turn left	(0.2km)	
		Continue along: <b>Route de Meyrin</b>	(<0.1km)	
		Exit Cointrin		
			<b>1.9km</b>	<b>00h05</b>
4		Turn right: <b>A1 / E25 / E62</b>	<b>10km</b>	
	<b>A1</b> <b>E25</b>			
		Head towards:	2.5km	00h06
		<b>A1a</b>		
		<b>France (F)</b>		
		<b>Genève-La Praille</b>		
		<b>Perly</b>		
		<b>Saint-Julien (F)</b>		
		Passing close to <b>Genève</b>	2.5km	00h06
		Passing close to <b>Bernex</b>	6.5km	00h08
			<b>12km</b>	<b>00h11</b>

		<b>Entry into France</b>	<b>12km</b>	<b>00h11</b>
5	 <b>A401</b> <b>E25</b>	Continue along: <b>A401 / E25 / E62</b>	<b>3km</b>	
		Head towards:	13km	00h12
		<b>ARCHAMPS</b> <b>ANNEMASSE</b> <b>ANNECY</b> <b>GRENOBLE</b> <b>CHAMONIX-MONT-BLANC</b> <b>TURIN</b> <b>MILAN</b>		
6	 <b>A40</b> <b>E25</b>	Continue along: <b>A40 / E25</b> towards:	<b>15km</b>	<b>00h14</b>
		<b>GENÈVE-VALLARD</b> <b>ANNEMASSE</b> <b>CHAMONIX-MONT-BLANC</b> <b>TURIN</b> <b>MILAN</b>	<b>47km</b>	
		SPEED CAMERA:A40 km marker 63.0 (90km/h),near Bossey.		
		Passing close to <b>Annemasse</b>	25km	00h19
		Head towards:	25km	00h19
		<b>CHAMONIX-MONT-BLANC</b> <b>TURIN</b> <b>MILAN</b>		
		Nangy: Toll: 1.60 EUR	32km	00h23
		Passing close to <b>Bonneville</b>	43km	00h29
		Passing close to <b>Scionzier</b>	57km	00h36
		Take the exit towards:	61km	00h38
		<b>EXIT 19</b> <b>CLUSES-CENTRE</b> <b>FLAINE</b> <b>C.R. DES DOUANES</b>		
		Cluses Centre Aval: Toll: 1.80 EUR	61km	00h38
		Head towards:	62km	00h39
		<b>CLUSES</b> <b>SAMOËNS</b> <b>LES GETS</b> <b>MORZINE</b> <b>AVORIAZ</b> <b>MAGLAND</b> <b>LES CARROZ-D'ARÂCHES</b> <b>FLAINE</b>		

		Head towards:		62km	00h39
			<b>CLUSES TANINGES SAMOËNS LES GETS MORZINE AVORIAZ</b>		
				62km	00h39
7	<b>N205</b>	Continue along: <b>N205</b> towards:	<b>ANNEMASSE GENÈVE ANNECY THONON-EVIAN</b>	1km	
				63km	00h40
8		<b>Pass Cluses</b>		2.5km	
		Continue along: <b>N205</b>		(0.3km)	
		 At the roundabout, Carrefour de l'Europe, take the 1st exit Continue along: <b>D902 / Place des Allobroges</b>		(<0.1km)	
		Take <b>D902</b>		(2km)	
		Exit Cluses			
				65km	00h44
9	<b>D902</b>	Continue along: <b>D902</b>		7km	
				72km	00h52
10		<b>Pass Taninges</b>		1.2km	
		Continue along: <b>D902</b>		(1.1km)	
		 Turn right: <b>D907 / Rue de la Poste</b>		(0.2km)	
		Exit Taninges			
				74km	00h54
11	<b>D907</b>	Take <b>D907</b>		9.5km	
				83km	01h03
12		<b>Pass Samoëns</b>		2km	
		Continue along: <b>D907</b>		(0.7km)	
		 Turn right		(1km)	
		 Turn right: <b>D907</b>		(0.5km)	
		Exit Samoëns			
				85km	01h07
13	<b>D907</b>	Continue along: <b>D907</b>		4.5km	
				90km	01h12



14		<b>Arrive in Sixt-Fer-à-Cheval</b>	<b>0.2km</b>	
		<b>Destination: Sixt-Fer-à-Cheval, centre</b>	<b>90km</b>	<b>01h12</b>
			<b>90km</b>	<b>01h12</b>

These driving directions are for your information only.

This route plan takes into consideration major road works and planned road closures for the date specified on main roads in France, Germany and Italy. Driving times indicated do not include rest stops or delays caused by road disruptions (such as traffic, weather...). The fixed speed camera locations (in France only) have been made available through a partnership with the French Road Safety authorities. For your own safety, please respect speed restrictions and remember to take a break every two hours.